

KEY:

- 3-PHASE CABLE ROUTE - HDD
- 3-PHASE CABLE ROUTE - DIRECT BURIED
- TEMPORARY HARDSTAND FOR HDD
- SITE BOUNDARY
- ANCIENT WOODLAND
(NATIONAL FORESTRY INVENTORY)
- ANCIENT WOODLAND - 15m BUFFER
- SGN HIGH PRESSURE MAINS

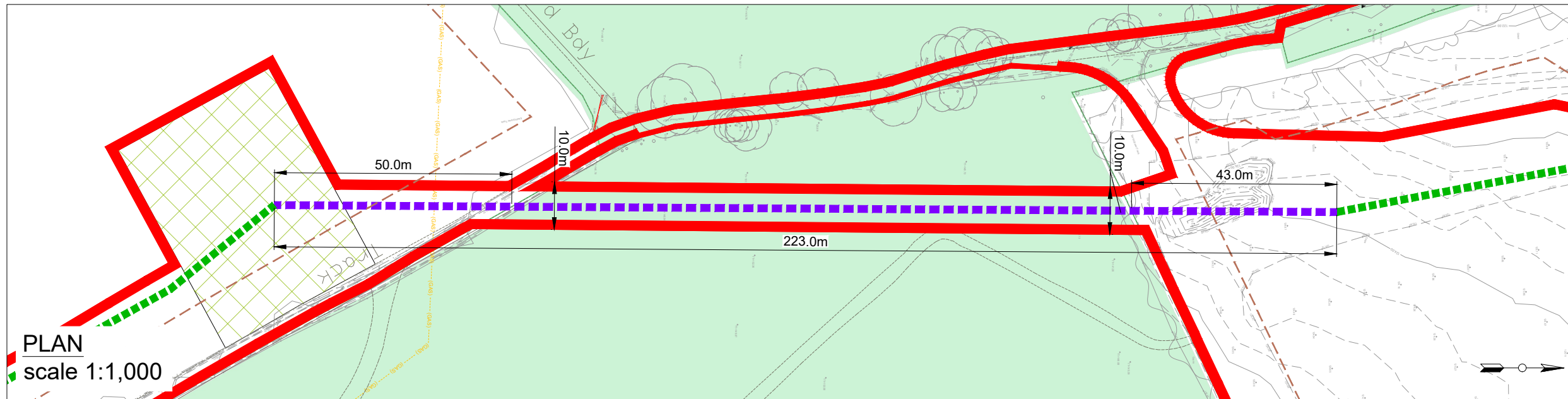
NOTES:

1. THE PROPOSED HDD PROFILE IS SUBJECT TO CHANGE DUE TO GROUND CONDITIONS. MINIMUM DEPTH OF 7.5m BELOW GROUND LEVELS WITHIN ANCIENT WOODLAND WILL BE ADHERED TO.
2. THE PROPOSED HDD SET-UP LOCATIONS ARE PRELIMINARY PENDING SELECTION OF SUITABLE EQUIPMENT TO SUIT GROUND CONDITIONS.

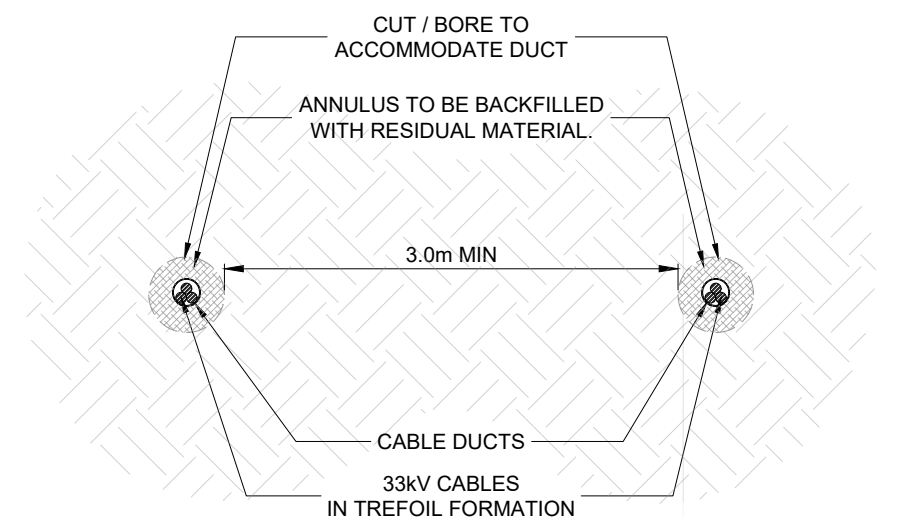
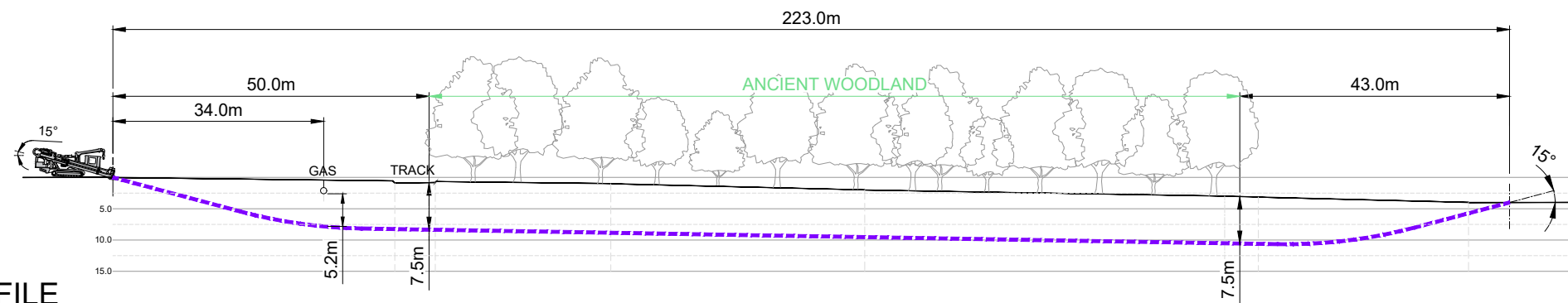
REFERENCES:

- [1] 05009-RES-CBL-DR-PT-001

PLAN
scale 1:1,000



GROUND PROFILE
scale 1:1,000



CABLE SECTION
scale 1:50

1	FG	PM	MC	2024-04-30	First Issue
ISSUE	DRAWN	CHKD	APPD	DATE	REVISION NOTES
PURPOSE					COORDINATES
PERMITTING					OSGB 1936
SCALE					DATUM
AS SHOWN @A3					N/A
LAYOUT DRAWING					T-LAYOUT NO
N/A					N/A
PROJECT TITLE					
CHIMMENS SOLAR FARM					
DRAWING TITLE					
FIGURE 19 INDICATIVE HORIZONTAL DIRECTIONAL DRILL DESIGN					
RES DRAWING NUMBER					REV
05009-RES-CBL-DR-PT-002					1
THIS DRAWING IS THE PROPERTY OF RENEWABLE ENERGY SYSTEMS LIMITED AND NO REPRODUCTION MAY BE MADE IN WHOLE OR IN PART WITHOUT PERMISSION					
				BEAUFORT COURT, EGG FARM LANE, KINGS LANGLEY, HERTS WD4 8LR, UK TEL +44 (0) 1923 299200 WWW.RES-GROUP.COM	